





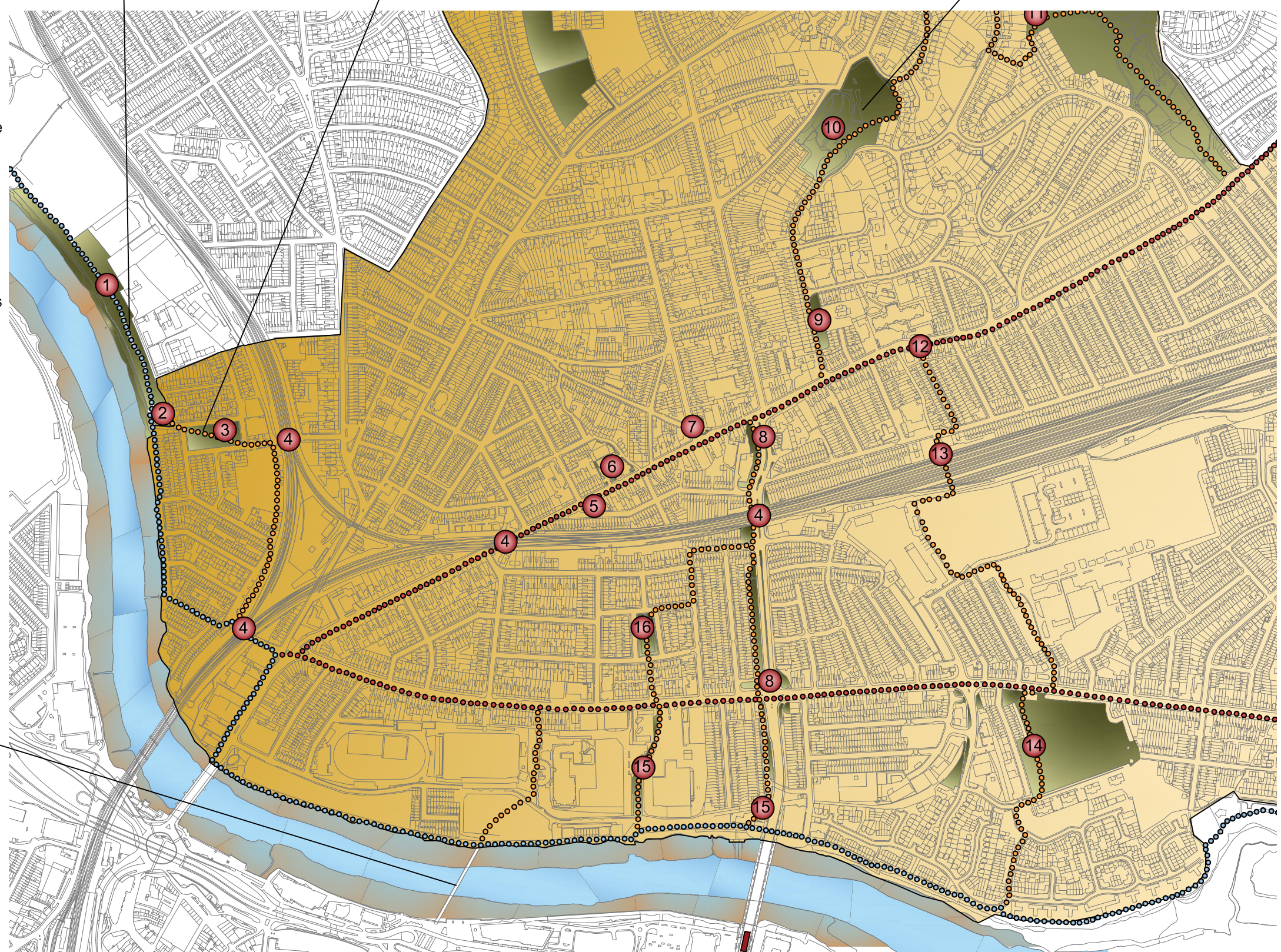
**KEY**

-  Public open space
-  Commercial areas and principal through routes to be enhanced with attractive street furniture and street trees
-  River corridor to be enhanced through improved access for all, interpretation/signage and surfacing.
-  Green pedestrian routes enhanced through improved street lighting, surfacing and signage/interpretation.

River Walk allows for off-road link to Glan Usk Primary School

The River Front Patch provides a play area for both local residents and visitors using the River Walk. The Patch forms the main entrance into Maindee from the River Walk.

Woodland Park provides for walks within a natural setting with views out across Newport.



# MAINDEE GREEN FINGERS DRAFT MASTERPLAN




Fig. 2

Note: Drawing not to scale

**ENVIRONMENTAL ENHANCEMENT PROJECTS**

- 1 Enhancements to The River Walk including lighting, seating, surfacing and interpretation.
- 2 Entrance feature highlights link between The River Walk and Green Route through to The Patch.
- 3 The River Front Patch Pocket Park including natural play area, Homezone and Green Route.
- 4 Enhancements to the Railway Bridges as key features in the landscape. Bridges to be painted in livery of GWR and to include interpretation depicting the history of the railways.
- 5 Community Action Zone. Enhancement of toilet block and environs through painted cladding to the building, new roof and landscape improvements.
- 6 Environmental improvement scheme to car park on Chepstow Road. To include relocated and screened re-cycling area, tree planting, paving and ornamental boundary railings.
- 7 Enhancements to the street scene of Chepstow Road. Landscape improvements to include coordinated and attractive street furniture; including railings, seating, cycle racks and bins
- 8 Environmental improvements to the George Street and Wharf Road. Including integration of cycle route, tree management, planting, and ornamental railings/planting to central reservation.
- 9 Kensington Place garden project. Working with local residents the restoration of important public garden. Forms feature on Green route.
- 10 Woodland Park to be enhanced through improved access, entrance features, natural play area appropriate to the location and interpretation.
- 11 Improved access to Beechwood Park from Maindee with new entrance from the proposed Green route.
- 12 Improved pedestrian access from Arundel Road and Rosslyn Road, onto Chepstow Road with new ornamental railings.
- 13 Improved lighting and painting to railway underpass as part of green Route link to River walk.
- 14 New walk way through Lysaghts Park as part of link to River walk. Includes for surfacing, avenue tree planting and lighting.
- 15 New link to River Walk forms entrance to eastern Green Route through Maindee.
- 16 Jubilee Gardens to be enhanced through play equipment to be enjoyed by children of all abilities, Homezone and public artwork at entrances.